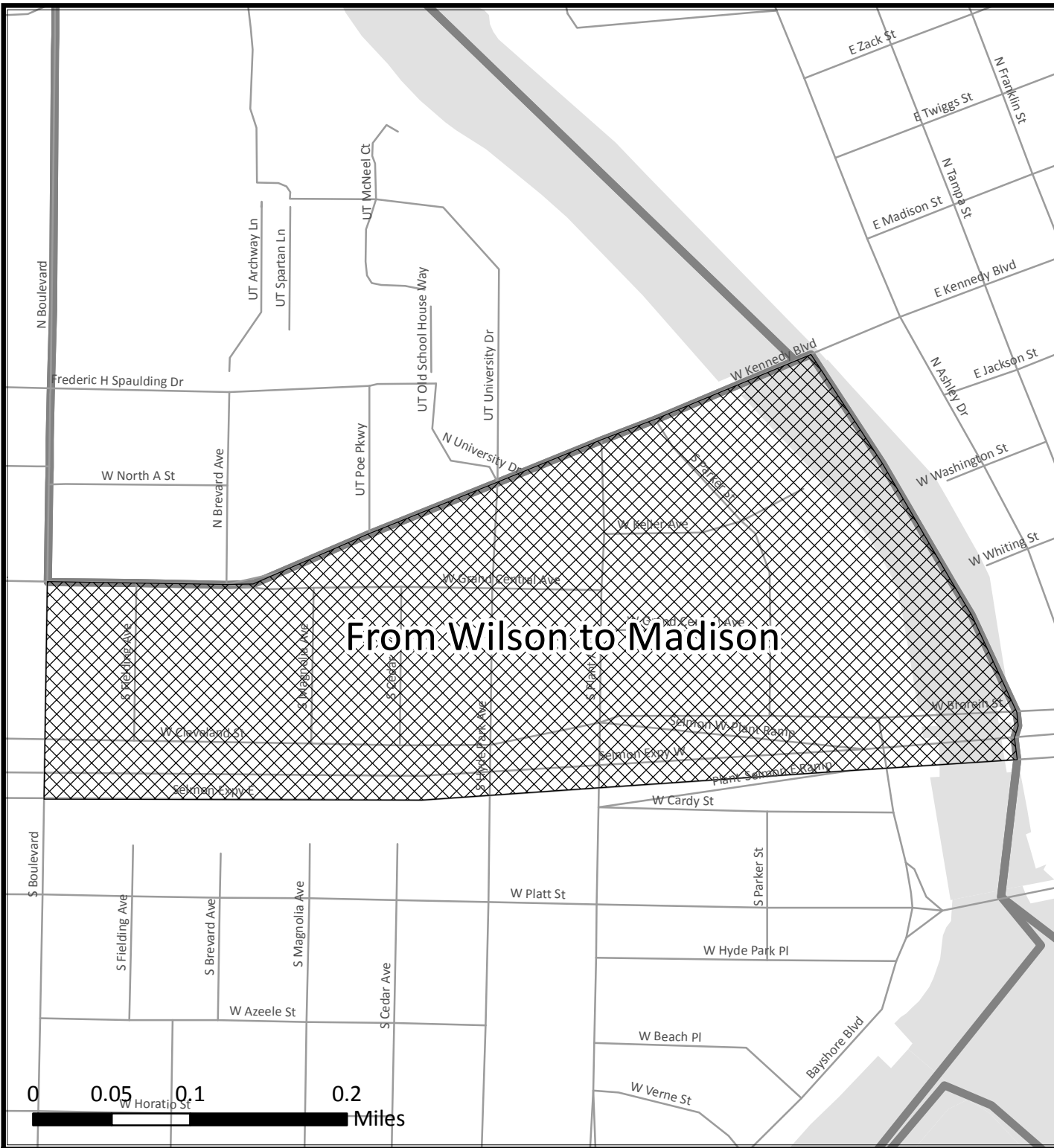
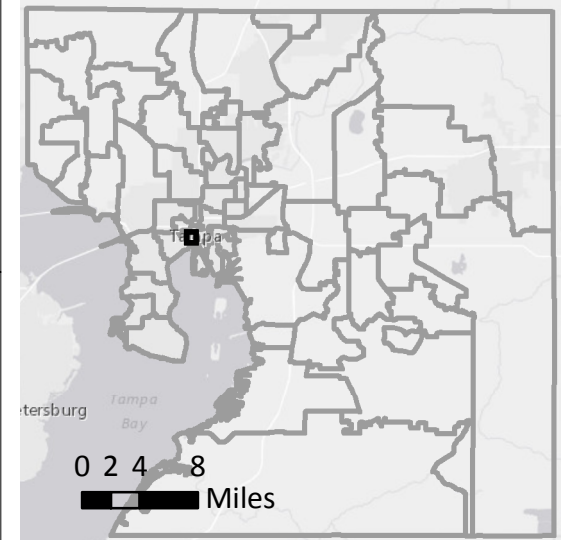








Hillsborough County
PUBLIC SCHOOLS
Preparing Students for Life

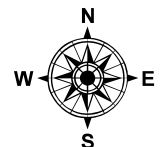
2017-2018 Proposed North Hyde Park Boundary Adjustment for Middle School Level



From Wilson to Madison

Reference Information

-  Local Street Network
-  From Wilson to Madison
-  Current Middle School Boundary
-  Water features



DISCLAIMER: Hillsborough County Public Schools (HCPS) makes every effort to produce and publish the most current and accurate information possible while complying with U.S. map accuracy standards. All school attendance boundaries are subject to change by School Board action. Maps and descriptions are provided for convenience only. No guarantees, expressed or implied, are provided for the data herein or its use. HCPS is not bound by user interpretation. REPRODUCTION: This sheet may not be reproduced in part or in full for sale to anyone without specific approval of Hillsborough County Public Schools.

AUTHOR: GIS & Geo-Analytics Department | Information Technology Division | HCPS | PROJECT: School Boundary Proposal N Hyde Park

